Historic, archived document

Do not assume content reflects current scientific knowledge, policies, or practices

1
F765Fo
Inyo
Reserve

Flat
Folio

U. S. Department of Agriculture
FOREST SERVICE
HENRY S. GRAVES, Forester

FOREST ATLAS

OF THE

NATIONAL FORESTS OF THE UNITED STATES

INYO

FOLIO

8—841

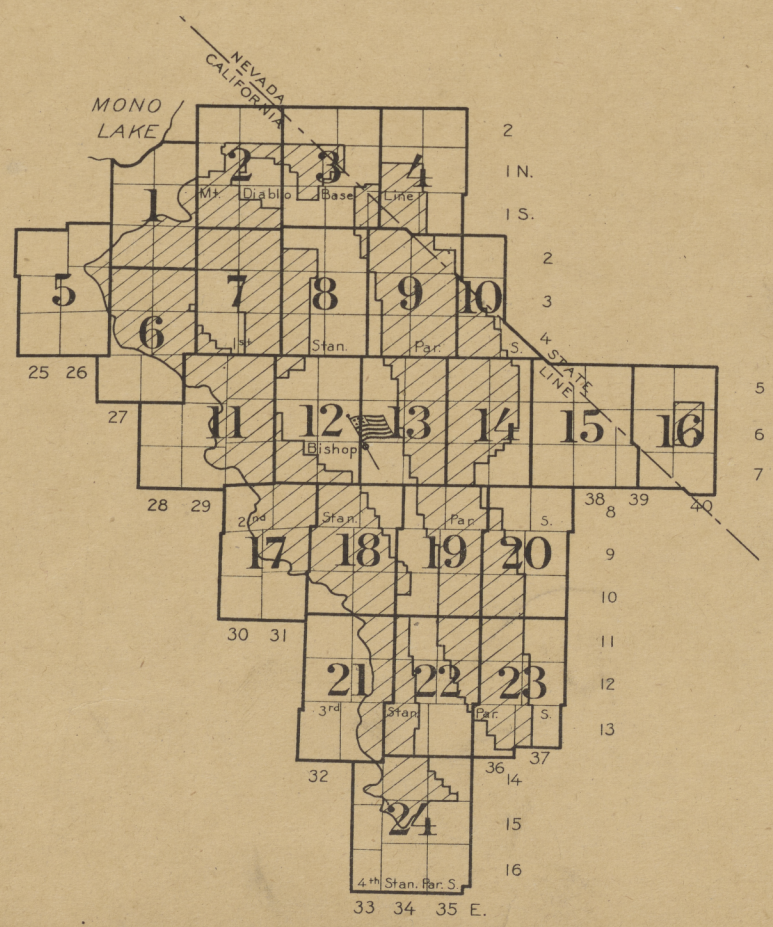

MT. DIABLO MERIDIAN AND BASE

Edition of Nov. 22, 1915
Contour interval, 100 feet

USDA
LIB

PRINTED BY U. S. GEOLOGICAL SURVEY

מוסד
ביאליק

1

38°00

119°00′

118°50′

T. I N.

T. I S.

T. 2 S.

37°50′

MONO LAKE

Hot Spring

Indian Spring

MONO BASIN

LUMBER CO.

MONO DRY

Mt. Diablo

Base Line

Mono Mills

B.M. 7346

Crater Mt.

Mono (USGS) 9162

MONO CRATERS

Gaspipe Spring

Sagehen Meadows

Sand Flat

Creek

B.M. 7815

B.M. 7998

B.M. 6910

B.M. 8050

B.M. 7601

B.M. 7938

B.M. 7734

B.M. 9043

Bald Mtn.

Creaked Meadow

FARRINGTON TRAIL

McLaughlin Creek

Clark Canyon

Owens River

Thompson Ranch

Ford Ranch

Glass Creek

Deadman Creek

SHEET No. 5

SHEET No. 6

SHEET No. 7

SHEET No. 2

PRINTED BY THE U. S. GEOLOGICAL SURVEY

Traced by R.S.S.

R. 27 E.

R. 28 E.

INYO

MT. DIABLO MERIDIAN

NOTE; Compiled from United States Geological Survey sheets, General Land Office plats, and Forest Service corrections and surveys.

NEV. — CAL. C & G. Sur Line — Von Schmidt Line

No. 49

M.P. 304 · M.P. 305 · M.P. 306 · M.P. 307 · M.P. 308

No. 51 · No. 52

ESMERALDA CO. — MONO CO.

T. 2 N.

38° 00′

T. 1 N.

T. 1 S.

37° 50′

118° 50′

118° 40′

R. 29 E.

R. 30 E.

Adobe Meadows

Adobe Hills

Horse (USGS) 8875′

Cowtrack Mtn.

Cowtrack Spring

Granite Mtn.

Indian Trail

Mt. Diablo

B.M. 6692

B.M. 7329

B.M. 6742

B.M. 6537

B.M. 5525

B.M. 9195

Adobe Lake

Adobe Ranch

River Spring Ranch

River Spring Lakes

Adobe Valley

Adobe Creek

Base Line

North Canyon

Dexter Canyon

Kuhlee Ranch

Indian Ranch

Johnny Meadow

Wet Meadow

Taylor Canyon

McGee Canyon

Seases Ranch

Mounts Place

Dry Fork Black Canyon

Wet Fork Black Mountain

Rattlesnake Canyon

SHEET No. 1

SHEET No. 3

SHEET No. 7

Traced by R. S. S.

INYO

MT. DIABLO MERIDIAN

NOTE; Compiled from United States Geological Survey sheets, General Land Office plats, and Forest Service corrections and surveys.

PRINTED BY THE U. S. GEOLOGICAL SURVEY

R. 30 E.

T. 2 N.

T. 1 N.

T. 1 S.

R. 33 E.

R. 31 E.

R. 32 E.

38°00'

37°50'

118°30'

79.40

78.20

78.74

79.10

Von Schmidt Line

C. & G. Surv. Line

No.5 E.

No.54 E.

No.55 E.

No.56 E.

No.57 E.

No.58 E.

B'DY LINE

AND

TO

Jacks Spring

Top 8253'

Sounding Rock

Queen

Sage Hen Spring

Cap

Mc Bride Flat

Pizona

McNamara Lake

Roach 8114'

Truman Meadows

Nichols Sta

Spring

Lava 7078'

Queen Station 6254'

River Spring

Lakes

Mt. Diablo Base

Antelope Mtn.

Pellisier Ranch

Antelope Spring

Hutchinson Mill

Black Warrior Mine

Boundary Pk. 13,145

Montgomery Peaks 13,465

White Mtn. Peak 14,246

Montgomery Creek

Benton Station

Black Lake

B.M. 7531

B.M. 6437

Van Schmidt Mon. 320+25 chs.

326+69 chs.

MINERAL CO.

MONO CO.

ESMERALDA CO.

NEVADA

CALIFORNIA

BENTON RANGE

Morris Cr.

Queen

SHEET No.2

SHEET No.4

SHEET No.8

Traced by R.S.S.

INYO

MT. DIABLO MERIDIAN

NOTE: Compiled from United States Geological Survey sheets, General Land Office plats, and Forest Service corrections and surveys.

PRINTED BY THE U. S. GEOLOGICAL SURVEY

4

T.2 N.

T.1 N.

T.1 S.

R.33 E.

R.34 E.

38°00′

37°50′

118°20′

118°10′

79.66

80.18

80.00

80.92

78.10

28.10

32.45

8708 Miller Mtn.

Basalt Sta.

Mt. Montgomery Sta.

Bley P.O.

Volcanic Hills

Pinon Hill

Sand Spring

Sage Hen Flat

Mustang Mtn.

Mt. Diablo Base Line

Pinto Hill

Queen Mine

Trail Canyon

Spring

Dry Cr.

Mud Spring

Hogback (C.&G.S.) 6989

Middle Cr.

Black Mtn. (C.&G.S.) 9724

Old Davis Ranch

Davis (C.&G.S.) 8847

Chiatovich

Davis

Boundary Pk. White (C.&G.S.) 13145

Montgomery Pk. White Mtn. N. (C.&G.S., U.S.G.S.) 13465

Traced by C.B.N.

SHEET No. 9

SHEET No. 3

McNett (C.&G.S.) 5221

MINERAL CO. ESMERALDA CO.

ESMERALDA CO. MONO CO.

M.P. 324

M.P. 325

M.P. 326

M.P. 330

M.P. 333

NEV. CAL. C. & G. Sur Line

Von Schmidt Line

Von Schmidt Mon. 333+23 Chs.

BOUNDARY LINE

MINERAL CO. ESMERALDA CO.

TEELS MARSH

ROAD TO BISHOP

PIPE LINE

ROAD FROM BENTON

MOUNTAIN SPRING CANYON

WHITE MOUNTAIN DITCH CO.

TUNNEL

Wards

B.M. 9190

B.M. 7358

INYO

MT. DIABLO MERIDIAN

PRINTED BY THE U. S. GEOLOGICAL SURVEY.

NOTE.; Compiled from United States Geological Survey sheets, General Land Office plats, and Forest Service corrections and surveys.

Reversed Pk. · June Lake · Silver Lake · Gull Lake · Reversed · Agnew Lake · Gem Lake · Gem Pass · Donohue Pk. · Donohue Pass · Mc Clure Mt. · Mt. Lyell (USGS) 13090 · Marie Lake · Island Pass · Agnew Pass · Badger Lake · Thousand Island Lake · Rodgers Pk. · Davis Mt. · Electra Pk. · San Joaquin Mt. · Two Teats · Garnet Lake · Banner Pk. · Ritter Mt. · Shadow Lake · Agnew Meadows · Deadman Pass · Bench Canyon · Volcanic Ridge · Sadlier Peak · Beck Lakes · Mineret · Soda Spring · Pumice Flat · Reds Meadow · Devil Postpile · Sotcher Lake · Hot Sulphur Spr. · Iron Mt. · Lily Lake · Cora Lakes · Soda Springs · Rainbow Falls · Corral "77" B.M. · Cargyle Meadow · Granite Stairway · Lion Pt. · Sheep Crossing · Little Jackass 1st. Meadow · Standard · Middle Fork · Parallel · South · Pumice Butte

Mc Clure Fork · Lyell Fk. · Rush Cr. · North Fk. · Iron Cr. · Dike Cr. · Long Creek · San Joaquin River · Shadow Cr. · Mineret Cr. · Pumice Flat Cr. · Reds Cr. · Kuna Cr. · Snow Cr. · Boundary Cr. · Crater Cr. · Stairway Creek · Cargyle Creek · Volcanic Terrace · Falls Cr. · North Fork · Iron Cr. · Elh Granite Cr.

MONO CO. · TUOLUMNE CO. · MADERA CO. · FRESNO CO. · BOUNDARY LINE

SHEET No. 1 · SHEET No. 6

T. 2 S. · T. 3 S. · T. 4 S.

37° 40′

R. 25 E. · R. 26 E.

Traced by E.L.M.

PRINTED BY THE U.S. GEOLOGICAL SURVEY

INYO

MT. DIABLO MERIDIAN

NOTE; Compiled from United States Geological Survey sheets, General Land Office plats, and Forest Service corrections and surveys.

6

SHEET No. 1

119°00′

118°50′

82.88

T. 3 S.

37°40′

T. 4 S.

37°30′

T. 5 S.

SHEET No. 5

SHEET No. 7

SHEET No. 11

Deadman Cr.

Dry Creek

DEADMAN TRAIL

B.M. 7657

B.M. 7582

SAWMILL

Hot Spring

Little Antelope R.S.

Casa Diablo Lake

Casa Diablo Hot Spr.

Hot Spring

B.M. 7198

Hot Creek

Mammoth

Windy Flat

Summers Ranch

B.M. 7068

Mammoth Mt.

Twin Lakes

Pine City

Mammoth Rock

Mammoth Pass

Lake George

Lake Mary

X B.M. 10730

Laurel Cr.

Convict Lake

Laurel Mt. X B.M. 11800

MONO CO.

MADERA CO.

FRESNO CO.

SIERRA NEVADA

Mammoth Crest

Duck Lake

Mt. Morrison

Bloody Mt. (12592) Double (U.S.G.S.)

Lake Genevieve

1st Standard Parallel South

Lake Dorothy

Mt. Baldwin

Soda Spring

Fish Creek

X B.M. 11357

Purple Lake

Lake Virginia

Red Slate Mt. (U.S.G.S.) 13152

Double Pk.

Minnow Cr.

Cascade Valley

BOUNDARY LINE

Sharktooth Pk.

Red and White Mt.

Lake of the Lone Indian

X B.M. 11678

Silver Pass

Silver Pk. (U.S.G.S.) 11858

Margaret Lakes

Traced by E.L.M.

R. 27 E.

R. 28 E.

INYO

MT. DIABLO MERIDIAN

NOTE; Compiled from United States Geological Survey sheets, General Land Office plats, and Forest Service corrections and surveys.

SHEET No. 2

118° 40'

SHEET No. 1

SHEET No. 6

SHEET No. 11

SHEET No. 8

T. 2 S.

T. 3 S.

T. 4 S.

37° 40'

Sentinel Meadows

Mc Gee Meadows

Glass Mt

Baldy 11127

(U.S.G.S.)

B.M. 8990

B.M. 8985

Sawmill Meadow

Kelty Meadow

Left Fork

Right Fork

Turners Ranch

OWENS

RIVER

VALLEY

Hot Spring

Cr.

B.M. 7204

Watterson Troughs

B.M. 8311

Deer Spring

Clover Patch R.S.

Watterson Canyon

Whitmore Tub

Convict Cr.

Round Mtn.

B.M. 6835

B.M. 6668

B.M. 6765

Whisky Cr.

Hilton Cr.

Crooked Cr.

Little Round Valley

Rock Cr.

McGee Mtn.

1st McGee Cr.

Standard

Parallel South

B.M. 5814

Traced by E.L.M.

PRINTED BY THE U. S. GEOLOGICAL SURVEY

R. 29 E.

R. 30 E.

INYO

MT. DIABLO MERIDIAN

NOTE; Compiled from United States Geological Survey sheets, General Land Office plats, and Forest Service corrections and surveys.

SHEET No. 3

Benton
Hot Spring
B.M. 5639
Taylors Ranch
Dutch Pete's Ranch
Fraziers Canyon
B.M. 6585
BENTON RANGE
Blind Spring Valley
B.M. 7241
Blind Spring Hill
Marble Cr.
Falls Cr.
No. 1
Watterson Meadow R.S.
No. 2
Watterson Meadow
Mathieu Ranch
Wild Rose Can.
Tower Mine
B.M. 8517
Banner Mill
Banner Spring
Pallisier Cr.
Hammil Sta.
Chidago Flat
Moran Spring
Dehy Ranch
NEVADA AND CALIFORNIA
OLD STAGE ROAD
Chidago Canyon
B.M. 6915
Antelope Spring
PAIUTE
INDIAN
RESERVATION
Casa Diablo Mine
Casa Diablo Mt
Heckla
U.S.G.S. 7935
Killien Mine
Owens River
1st.
Standard Parallel South
SHEET No. 7
SHEET No. 9
SHEET No. 12
Traced by E.L.M.
PRINTED BY THE U. S. GEOLOGICAL SURVEY

T.2 S.
T.3 S.
T.4 S.
37°40′
118°30′
R.31 E.
R.32 E.

INYO
MT. DIABLO MERIDIAN

NOTE; Compiled from United States Geological Survey sheets, General Land Office plats, and Forest Service corrections and surveys.

NEV. CAL.

SHEET No. 4

330+26 Chs.

44.48

6.71

Mt. DuBois
Monument
(13,365)

Chiatovich Cr.

Davis Mtn.
9413

Indian Creek

McNett Ranch

5221 △ McNett C&GS

Davis Creek

Pellisier Flats

Stone House

Mt. Hogue

Chiatovich Flat
78.86

Pellisier Cr.

Cabin

Hogue Cr.

Leidy Cr.

Pinion Mtn
8754

Headley Peak
13255

Von Schmidt Line

C&GS Sur. Line

SHEET No. 8.

SHEET No. 10

T. 2 S.

T. 3 S.

T. 4 S.

Perry Aiken Flat

Perry Aiken Cr.

Perry Aiken Meadows

North Fk.

Headley Creek

Morehouse Cr.

△ White Mt. Peak
14,242
Mt. Olmsted (STONER RECON.)
White Mt. South (C&GS AND USGS)

South Fk.

McAfee Cr.

North Fork McAfee Cr.

South Fork McAfee Cr.

Milner Creek

Corral
McAfee Meadow

Gray Haired Johnies Corral

Cottonwood Creek

Eva Belle Mine

NEV. & CAL. R.R.

1st Standard Parallel South

37°40'

118°20'

118°10'

SHEET No. 13

Traced by E.L.M.

PRINTED BY THE U. S. GEOLOGICAL SURVEY

R. 33 E.

R. 34 E.

INYO
MT. DIABLO MERIDIAN

NOTE: Compiled from United States Geological Survey sheets, General Land Office plats, and Forest Service corrections and surveys.

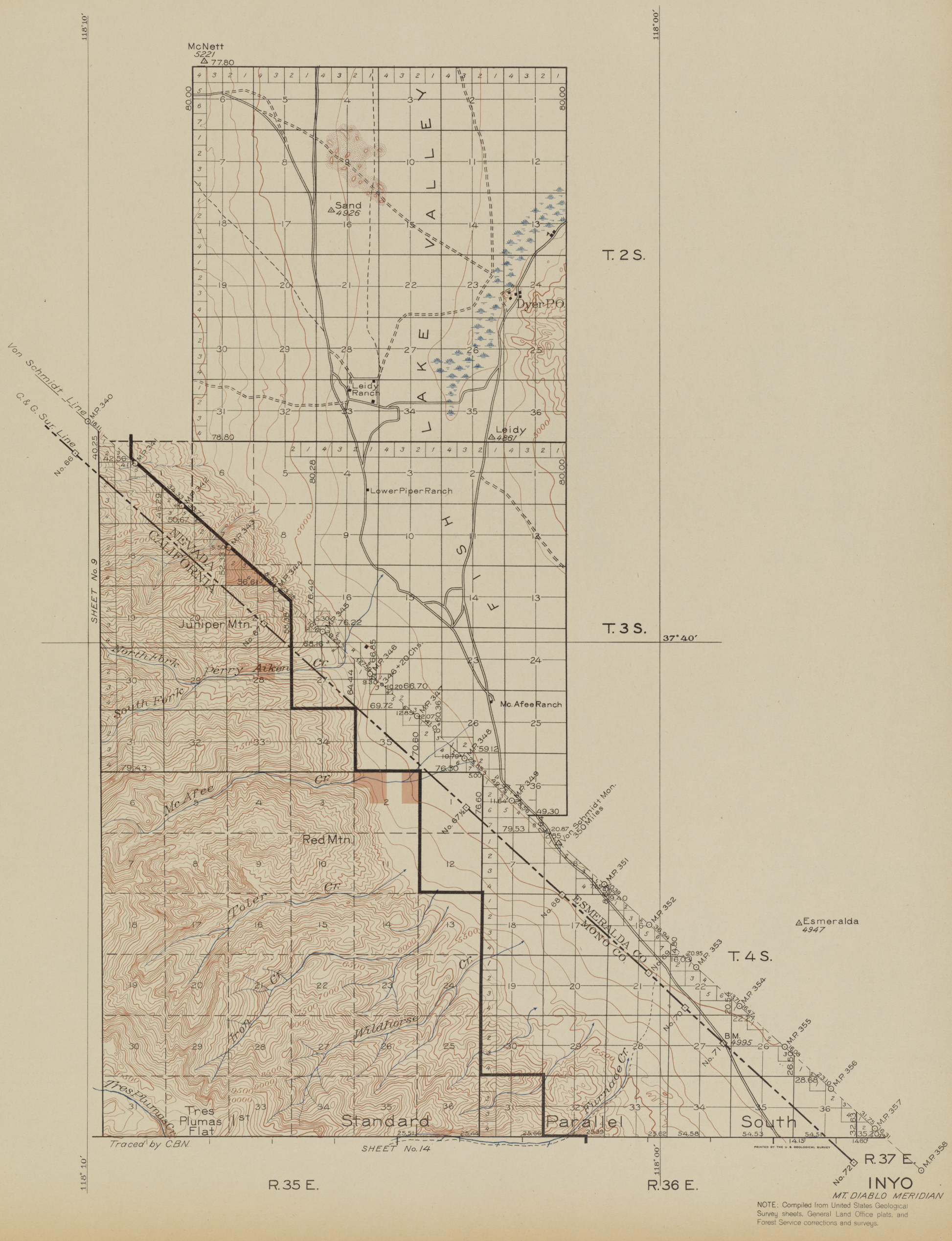

NOTE: Compiled from United States Geological Survey sheets, General Land Office plats, and Forest Service corrections and surveys.

1st. Standard Parallel South

SHEET No. 7

T. 5 S.

37° 30′

T. 6 S.

T. 7 S.

37° 20′

118° 30′

118° 40′

R. 28 E.

R. 29 E.

R. 30 E.

SHEET No. 6

SHEET No. 12

SHEET No. 17

Red Mtn.

Mt. Morgan

Mt. Stanford

Mt. Crocker

Mt. Hopkins

Mt. Huntington

Hilton Cr.

Lakes

McGee Cr.

Whisky Cayon

Birch Cr.

Wells Meadow

Sherwin Meadow

B.M. X 6430

Rock Creek Lake

Round Valley Pk.

Wells Meadow R.S.

Can.

MONO CO.

INYO CO.

BOUNDARY LINE

PIONEER BASIN

Cold Cr.

Vermilion Cliffs

Vermilion Valley

Volcanic Knob

Rebess Pk.

Mono Rock

Mono Pass

Mt. Mills

Mt. Abbott

Mt. Dade

Mt. Gabb

Mt. Morgan

B.M. △ 13739 (USGS)

MONO DIVIDE

Bear Creek Spine

GRANITE PARK

Pine Cr. Lake

Lake Italy

Mt. Hilgard

B.M. △ 13335 (USGS)

Mt. Tom

△ 13649 (USGS)

B.M. X 11954

Pine Creek Pass

11797

Four Gables

Horton Lake

Basin Mtn.

Bear Dome

Infant Buttes

B.M. 11429

Rose Lake

Marie Lake

Seven Gables

Mt. Hooper

Seldon Pass

B.M. X Mt. Senger 12253

The Pinnacles

Traced by C.B.N.

INYO

MT. DIABLO MERIDIAN

NOTE; Compiled from United States Geological Survey sheets, General Land Office plats, and Forest Service corrections and surveys.

PRINTED BY THE U.S. GEOLOGICAL SURVEY

1st Standard Parallel South

SHEET No. 8

PAIUTE VOLCANIC TABLELAND INDIAN RESERVATION

ROUND VALLEY INDIAN RESERVATION

SUBURBS OF BISHOP PAIUTE INDIAN RESERVATION

Sherwin Hill

Sherwin Ranch

Roberts Ranch

Wells Meadow

Birchim Canyon

Round Valley School

Round Valley

Pine Cr.

Riverside School

Irving School

Sunland School

Longley Meadow

Longley Meadow R.S.

Norton Meadow

Upper Meadow

Grouse Mtn.

Buttermilk Country

Pine Flat A.S.

Mill Cr. A.S.

Plant 4

Plant 3 Old Brewery

MONO CO. INYO CO. BOUNDARY LINE

Rock Cr.

Owens River

Round Valley River

McGee Cr.

Birch Canyon

North Fork

South Fork

Bishop Cr.

Deep Canyon

Horton Cr.

Sand Ridge Road

Coyote Cr.

B.M. 4696

B.M. 4511

B.M. 4421

B.M. 4356

B.M. 6045

B.M. 4319

T. 5 S.

T. 6 S.

T. 7 S.

37° 30′

37° 20′

118° 30′

SHEET No. 11

SHEET No. 13

SHEET No. 17

SHEET No. 18

R. 31 E.

R. 32 E.

Traced by C.B.N.

PRINTED BY THE U. S. GEOLOGICAL SURVEY

INYO

MT. DIABLO MERIDIAN

NOTE: Compiled from United States Geological Survey sheets, General Land Office plats, and Forest Service corrections and surveys.

1st Standard Parallel South

SHEET No. 9

Sacramento Mine

Sacramento

Piute Mtn.

B.M. 4259

VOLCANIC TABLELAND

Chalfant

Sheep Mtn. 12487 (USGS)

Piute Cr.

Campito Meadow

Adamson Camp

Campito Mtn.

Big Prospector Meadow

Jenkin Camp

Coldwater Canyon

B.M. 4210

Big Pine Creek

Southern Belle Mine

MONO CO.

INYO CO.

Gunter Cr.

McNALLY CANAL

B.M. 4142

North End School

Summit Trail

SHEET No. 12

SHEET No. 14

Laws

B.M. 4115

Riverside School

Birch Creek

North Fork

Bishop South

B.M. 4065

Poleta

B.M. 4147 (USGS)

Poleta Mine

Black Canyon Springs

B.M. 8437

Poleta Canyon

Redding Canyon

B.M. 9106

Owens River Canal

Sunland School

Warm Spring School

Rawson Creek

B.M. 4035

Collins Canal

Owens River

Dell Canal

B.M. 4007

Black Canyon Mine

Marble Canyon

Marble Canyon Spring

B.M. 4045

Traced by C.B.N.

SHEET No. 18

SHEET No. 19

T. 5 S.

37° 30′

T. 6 S.

37° 20′

T. 7 S.

118° 20′

R. 33 E.

R. 34 E.

INYO

MT. DIABLO MERIDIAN

NOTE. Compiled from United States Geological Survey sheets, General Land Office plats, and Forest Service corrections and surveys.

SHEET No. 9 — 1st. Standard Parallel South — SHEET No. 10

Cottonwood Basin
South Fk.
McCloud Camp
Cottonwood Cr.
Station Pk.
North Fk.
North Fork Crooked Cr Ranger Sta.
Mud Spr.
Indian Garden Cr.
South Fk.
Blanks Corral
Middle Fk.
South Fork
Sage Hen Flat
Bucks Pk.
Iron Mtn.
Cottonwood Creek
Sage Hen Pk.
County Line Hill
Red Pk.
Crooked Creek
Beauregard Camp
Blanco Mtn.
MONO CO.
INYO CO.
BDY. LINE.
Deadhorse Meadow
Cedar Spring
Wyman Creek
Roberts Ranch
Goat Spring
Coldwater Spr.
Birch Cr.
Reed Flat
Mt. Mollie Gibson Mine
Gilbert Ranch
Antelope Spring
Payson Canyon
DEEP SPRING VALLEY

T. 5 S.
T. 6 S.
T. 7 S.
37°30′
37°20′
118°10′
118°00′

SHEET No. 13
SHEET No. 15
SHEET No. 19
SHEET No. 20

R. 35 E.
R. 36 E.

Traced by E.L.M.

PRINTED BY THE U. S. GEOLOGICAL SURVEY

INYO

MT. DIABLO MERIDIAN

NOTE; Compiled from United States Geological Survey sheets, General Land Office plats, and Forest Service corrections and surveys.

1st Standard Parallel South

SHEET No.10

C. & G. Sur. Line

Von Schmidt Line

O.M.P.357

O.M.P.358

O.M.P.359

O.M.P.360

O.M.P.362

O.M.P.366

O.M.P.368

O.M.P.370

O.M.P.371

O.M.P.375

O.M.P.376

Luck △5240

Pike △6456

Oasis B.M. 5031

B.M. 5049

B.M. 5081

B.M. 5300

B.M. 6371

Piper △ (USGS) 7705

Babb 5936

Cab △ 6143

B.M. 5884

B.M. 5306

Dab △ 6866

Fab △ 7851

Cedar Spring

Symmania Mine

24 Gab △

Hab △ 6195

B.M. 7482

B.M. 5665

Cottonwood Ck.

Palmetto Wash

Willow Ck.

Big Pine and Willow Spring Road

MONO CO.

INYO CO.

ESMERALDA CO.

NEVADA

CALIFORNIA

BOUNDARY LINE

Sta. No.74

Sta. No.75

Sta. No.76

Sta. No.77

Sta. No.78

Von Schmidt Mon. 365 Miles

VALLEY

EUREKA VALLEY

SHEET No.14

SHEET No.16

SHEET No.20

Traced by C.B.N.

37° 30′

T. 5 S.

T. 6 S.

37° 20′

T. 7 S.

117° 50′

R. 37 E.

R. 38 E.

R. 39 E.

INYO

MT. DIABLO MERIDIAN

NOTE: Compiled from United States Geological Survey sheets, General Land Office plats, and Forest Service corrections and surveys.

PRINTED BY THE U. S. GEOLOGICAL SURVEY

R.39 E.

1st Standard Parallel South

117°40′

117°30′

37°30′

37°20′

T. 5 S.

T. 6 S.

T. 7 S.

PALMETTO RANGE

Barrel Spr.

Indian Garden Spring

Spring

Blue Dick (U.S.G.S.)

Palmetto Mine 7641

Excelsior Springs

Palmetto Mt. B.M. 8885

Lida 6037 B.M.

Palmetto B.M. 6168

Pigeon Stamp Mill

Pigeon Spring

B.M. 6624

B.M. 6869

B.M. 7408

Indian Spring

B.M. 9057 Magruder Mt.

Mammoth Springs

Fab 7851

Gab

Jab

Hab 8197

Little Log Spring

Log Spring

Cucomungo Spr.

Stockade Springs

Walkers Spr.

Mab 7624

Poison Spr.

B.M. 7630

B.M. 5608

T80 High

Cottonwood

Sclav 5534

Granite 5240

White Top Mt. (U.S.G.S.) 9461

Traced by E.L.M.

SHEET No. 15

Von Schmidt Line

No. 79 C. & G. Sur. Line

NEV. CAL.

ESMERALDA CO.

INYO CO.

No. 81

Von Schmidt Mon. 387 Miles

R.39 E. (CAL.) R.40 E. R.40 E. (NEV.)

INYO

MT. DIABLO MERIDIAN

NOTE; Compiled from United States Geological Survey sheets, General Land Office plats, and Forest Service corrections and surveys.

PRINTED BY THE U. S. GEOLOGICAL SURVEY

SHEET No.11

SHEET No.12

SHEET No.18

SHEET No.21

T. 8 S.

T. 9 S.

T. 10 S.

37°10′

118°40′

R. 30 E.

R. 31 E.

Traced by R.S.S.

INYO

MT. DIABLO MERIDIAN

NOTE: Compiled from United States Geological Survey sheets, General Land Office plats, and Forest Service corrections and surveys.

PRINTED BY THE U. S. GEOLOGICAL SURVEY

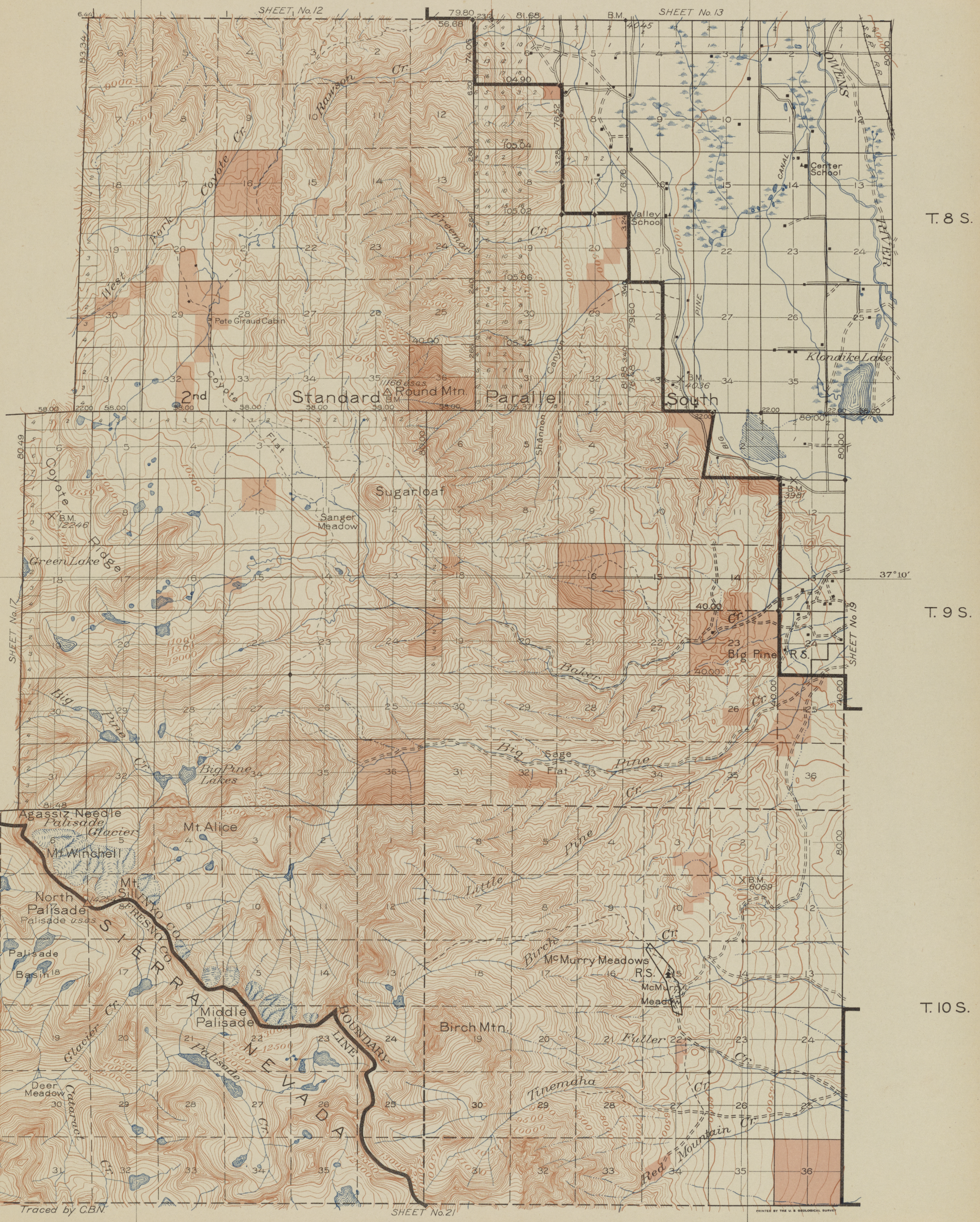

INYO

MT. DIABLO MERIDIAN

NOTE; Compiled from United States Geological Survey sheets, General Land Office plats, and Forest Service corrections and surveys.

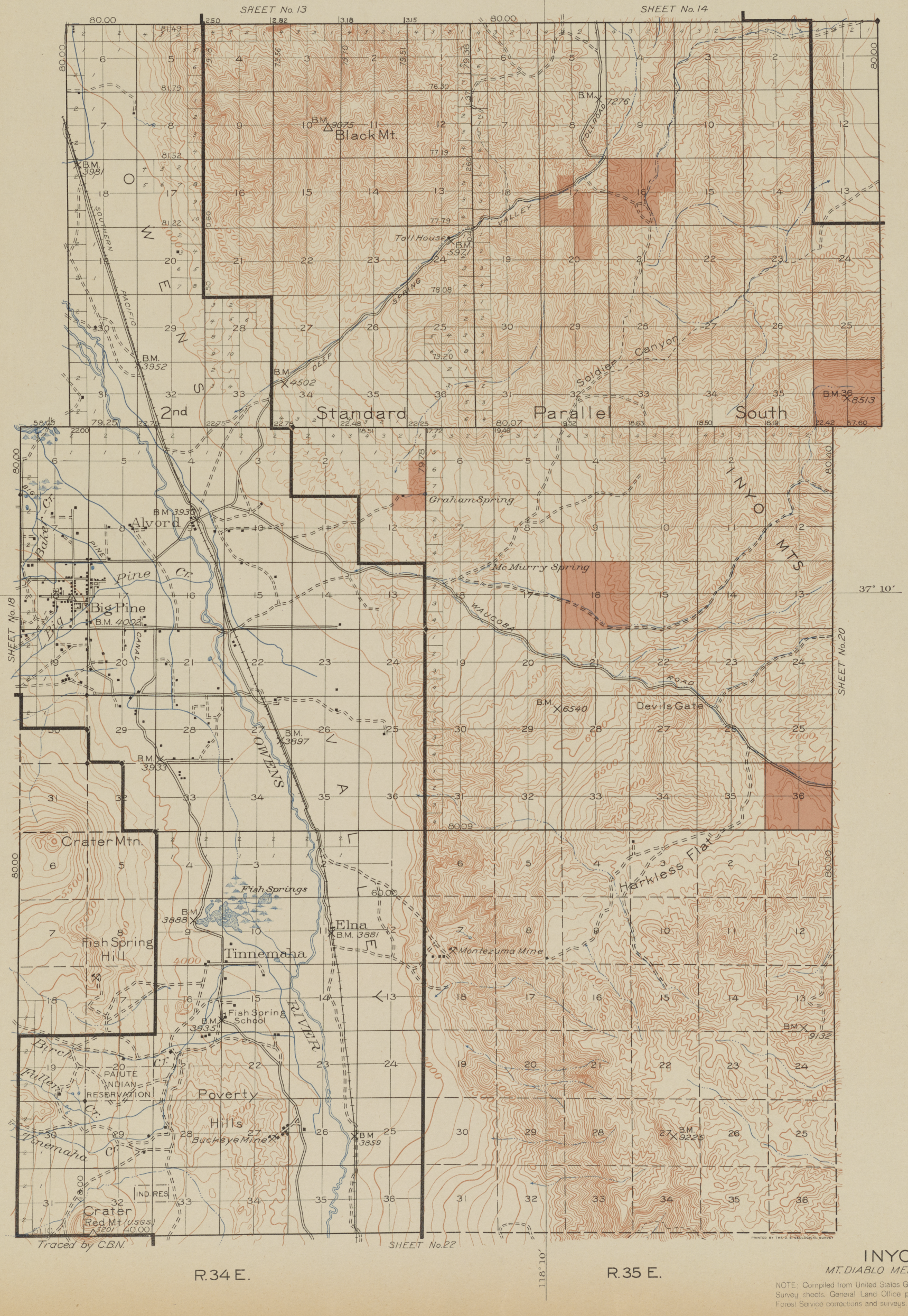

INYO
MT. DIABLO MERIDIAN

NOTE: Compiled from United States Geological Survey sheets, General Land Office plats, and Forest Service corrections and surveys.

118°00′

SHEET No. 14

SHEET No. 15

Deep Spring Valley

Deep Spring Lake

Buckhorn Spring

EUREKA VALLEY

Loretto Mine

2nd Standard Parallel South

T. 8 S.

37°10′

T. 9 S.

Cow Horn Valley

Andrews Mtn.

Squaw Flat

Marble Canyon

T. 10 S.

Traced by E.L.M.

SHEET No. 23

118°00′

R. 36 E.

R. 37 E.

INYO

MT. DIABLO MERIDIAN

NOTE; Compiled from United States Geological Survey sheets, General Land Office plats, and Forest Service corrections and surveys.

21

SHEET No.18

Amphitheater Lake
Observation Pk.
Dumbbell Lakes
Cataract Cr.
X B.M. 12765
1 B.M. 14057
Split Mtn. (U.S.G.S.)
Red Mountain
Upper Basin
Cardinal Lake
Cardinal Mtn.
Taboose Cr.
Taboose Pass
Lake Cartridge Basin
Marion Lake
Mt. Ruskin
B.M.X. 11935
Goodale Mtn.
Striped Mtn.
Red Pt.
Marion Pk.
Upper Basin River
Bench Lake
△ 13471 Mt. Pinchot (U.S.G.S.)
Goodale
Scotty Spring
Kings
South Fork
Arrow Pk.
X B.M. 12601
Crater Mtn.
Mt. Perkins
INYO CO.
FRESNO CO.
Division Cr.
Sawmill Pt.
MUIR
Arrow Ridge
Pyramid Pk.
White Fork
Colosseum Mtn.
Sawmill Cr.
Lookout Pt.
Window Pk.
B.M.X. 11415
Castle Domes
Arrow Woods Cr.
Woods Lake
Sawmill Pass
Paradise Valley
3rd Standard Parallel South
Mt. Baxter
Thibaut Cr.
X B.M. 11081
Baxter Cr.
South Fork
KING SPUR
Mt. King
Sixty Lake Basin
North Fork
Oak Cr.
Diamond Pk.
Gardner
Mist Falls
Ein Dome
Rae Lake
Black Mtn.
Mt. Gardner
Glacier Cr.
Glacier Monument
Kearsarge Pk.
Glenn Pass
Mt. Rixford
Little Pine Cr.
Charlotte Cr.
Bubbs
Charlotte Lake
Mt. Gould
11823 B.M. Kearsarge Pass
Bullfrog Lake
Pothole Lake
B.M. Mt. Bago 11868
Heart Lake
Slum Lake
Sphinx Cr.
Cross
North Guard
East Cr.
Kearsarge Lakes
Kearsarge Pinnacles
Tyndall Cr.
University Pk.
Traced by C.B.N.
FRESNO CO.
TULARE CO.
PRINTED BY THE U.S. GEOLOGICAL SURVEY
SHEET No.24

T. 11 S.
T. 12 S.
T. 13 S.
37° 00′
36° 50′
48.26
49.46
23.86
81.65
118° 30′
118° 20′
R. 32 E.
R. 33 E.
SHEET No.22

INYO
MT. DIABLO MERIDIAN

NOTE; Compiled from United States Geological Survey sheets, General Land Office plats, and Forest Service corrections and surveys.

Red Mtn.
Crater U.S.G.S.

SHEET No. 19

118° 10′

37° 00′

T. 11 S.

T. 12 S.

T. 13 S.

36° 50′

118° 20′

SHEET No. 21

SHEET No. 23

SHEET No. 24

Tabouse Cr.

Goodale Cr.

Aberdeen

Hines Spring

Hines Slough

Southern Intake Aqueduct

Bluebell Mine

Spring

Division Cr.

Blackrock Spring

Santa Anita Spring

Sawmill Cr.

Owens River

Angeles Aqueduct

Pacific Owens

Thibaut Cr.

3rd Standard Parallel South

Oak Cr. R.S.

North Fork Oak Cr.

Old Camp Independence

Stevens Creek Ditch

Grays

South Fork Grays Meadow Cr.

Grays Meadow R.S.

Pinon Cr.

Symmes Cr.

Citrus

INDEPENDENCE

Owens Valley

Inyo Mountains

Paiute Indian Res.

Ind. Res.

B.M. 3869

B.M. 3850

B.M. 3863

B.M. 3832

B.M. 3932

B.M. 3815

B.M. 3867

B.M. 3786

B.M. 3890

B.M. 3764

B.M. 3766

B.M. 3925

B.M. 3942

X 3267

Traced by C.B.N.

R. 34 E.

R. 35 E.

INYO
MT. DIABLO MERIDIAN

NOTE: Compiled from United States Geological Survey sheets, General Land Office plats, and Forest Service corrections and surveys.

PRINTED BY THE U. S. GEOLOGICAL SURVEY

SHEET No. 20

Waucoba Mtn. 11127

Squaw Spring

Waucoba Spring

Big Pine & Saline Valley

37°00′

T. 11 S.

B. M. X 10262

Spring

Waucoba Canyon

B. M. X 5593

Lead Canyon

Rattlesnake Cabin

Seep Hole Spring

B. M. X 9705

Lead Canyon Spring

Big Pine

SHEET No. 22

Barrel Spring

Paiute Canyon

Paiute Monument

3rd Standard Mountains

Paiute Canyon Spring

Parallel South

B. M. X 2387

Willow Creek

Willow Spring

36°50′

T. 13 S.

Coyote Spring

Southern Pacific (Nev. & Cal.)

B. M. 3739

Spring

R. 36 E.

R. 37 E.

T. 12 S.

INYO

MT. DIABLO MERIDIAN

NOTE; Compiled from United States Geological Survey sheets, General Land Office plats, and Forest Service corrections and surveys.

Traced by R.S.S.

FRESNO CO.
TULARE CO.
SHEET No.21
SHEET No.22
118° 20'
118° 10'
36° 40'
36° 30'
T. 14 S.
T. 15 S.
T. 16 S.
R. 33 E.
R. 34 E.
R. 35 E.
Mt. Bradley
Center Pk.
Center Basin
East Fork
Mt. Stanford
Mt. Keith
Harrison Pass
Junction Pk.
South American Lake
Diamond Mesa
Mt. Tyndall
Tyndall Cr.
Sandy Plateau
Fork
Mt. Williamson
U.S.G.S. 14384
Shepherd Cr.
R.S. 14
Shepherd Creek
Williamson Cr.
Baird Creek
Mt. Barnard
Sheep Pass
Tunnabora Pk.
Tulainyo Lake
Mt. Russell
Mt. Whitney
U.S.G.S. 14501
Mt. Muir
Twin Lakes
Whitney Pass
Mt. LeConte
Mt. Langley
Mt. Guyot
Sand Meadows
Crabtree Meadow
Crabtree Creek
Whitney Creek
Sand Flat
Kern River
Kern Canyon
Guyot Cr.
Rock Creek
Perrin Creek
South Fk.
Army Pass
Lone Pine Pk.
Lone Pine Creek
Pine Creek
Ruttle Creek
Pierce Cr.
Pierce Creek
Hogback
George Creek
Thebe
Owens River
Stevens Ditch
ALABAMA HILLS
Owens Pt.
Carroll Cr.
BOUNDARY LINE
4th Standard Parallel South
INYO
MT. DIABLO MERIDIAN
Traced by E.L.M.
PRINTED BY THE U. S. GEOLOGICAL SURVEY
NOTE; Compiled from United States Geological Survey sheets, General Land Office plats, and Forest Service corrections and surveys.